






Bildschirmfoto (screenshot): Kartengrundlage: OpenStreetMap <http://www.openstreetmap.org/>
unter Verwendung des Programms TrailRunner 3.7.706 --
<http://www.trailrunnerx.com/german.html> -- Stand: 2012-12-21 -- © 2012 OpenStreetMap Contributors
Lizenz: CC-BY-SA 2.0 -- <http://creativecommons.org/licenses/by-sa/2.0/>

Höhenmeter: 
Pace: 
Schnell Ge... 
Gehen: 
Langsam G... 

Distanz: 19,09 km
Höhe: 244 m
Aufstieg: 225 m/276 m
Dauer: 06:56:25
Pace: 21:48 min/km
Bewegte D... 04:14:42

Höhe: 197 m | Zeit: 00:00:00

