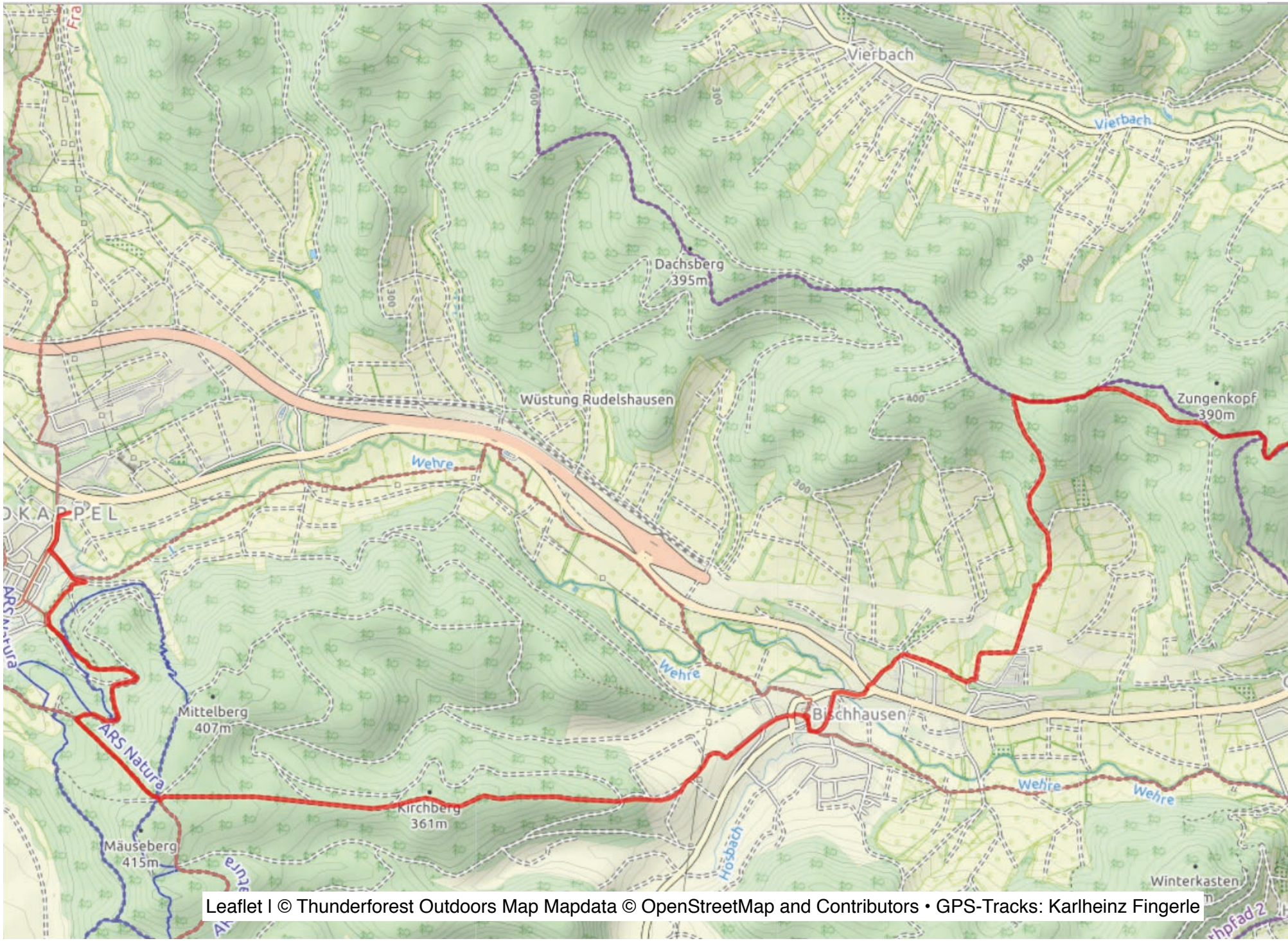
Vierbach
Vierbach
Dachsberg
395m
Wüstung Rudelshausen
Zungenkopf
390m
Wehre
Wehre
Wehre
Wehre
Bischhausen
Mittelberg
407m
ARS Natura
Kirchberg
361m
Mäuseberg
415m
Hosbach
Winterkasten
400
300
Leaflet | © Thunderforest Outdoors Map Mapdata © OpenStreetMap and Contributors • GPS-Tracks: Karlheinz Fingerle

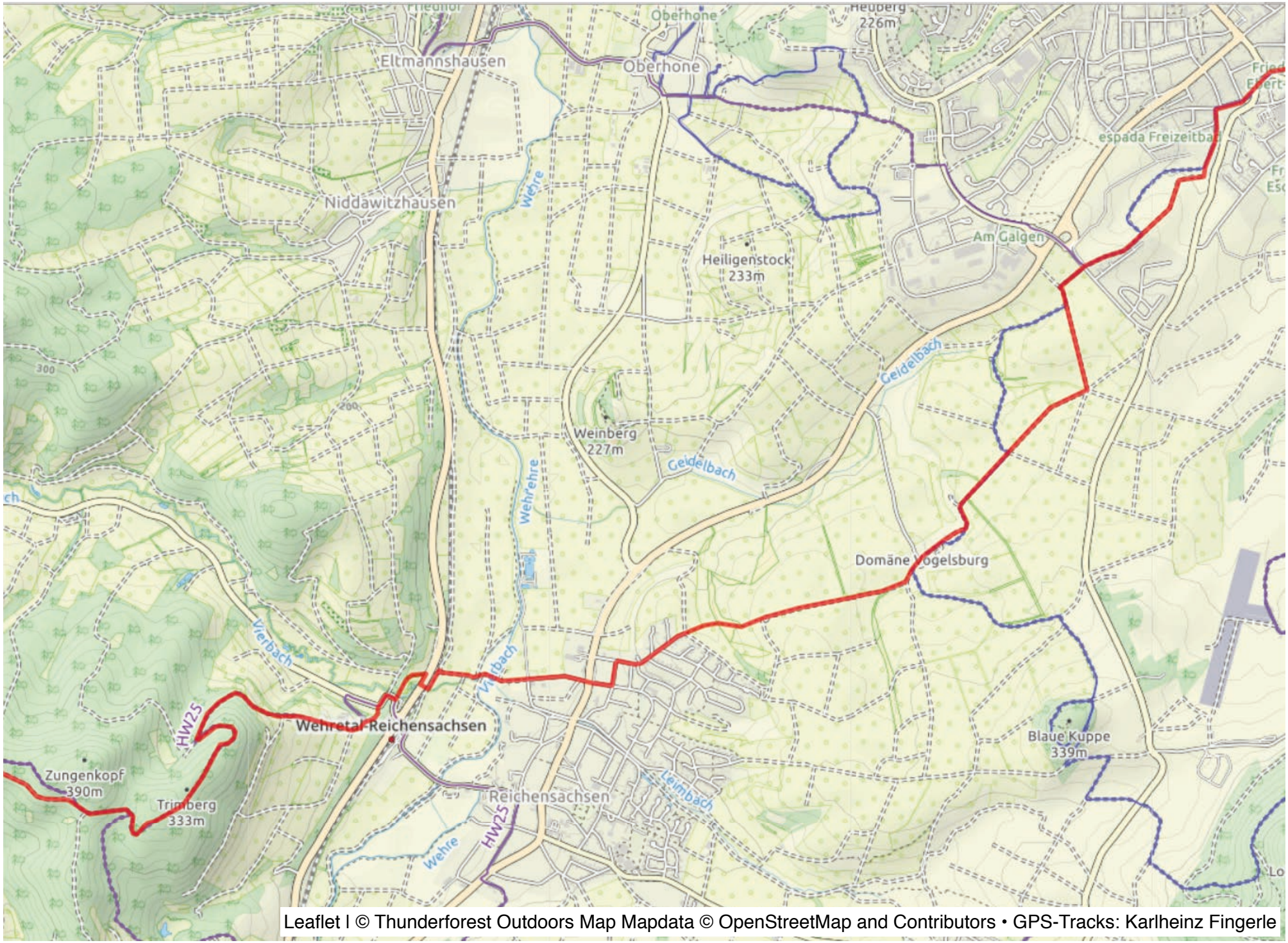

Leaflet | © Thunderforest Outdoors Map Mapdata © OpenStreetMap and Contributors • GPS-Tracks: Karlheinz Fingerle

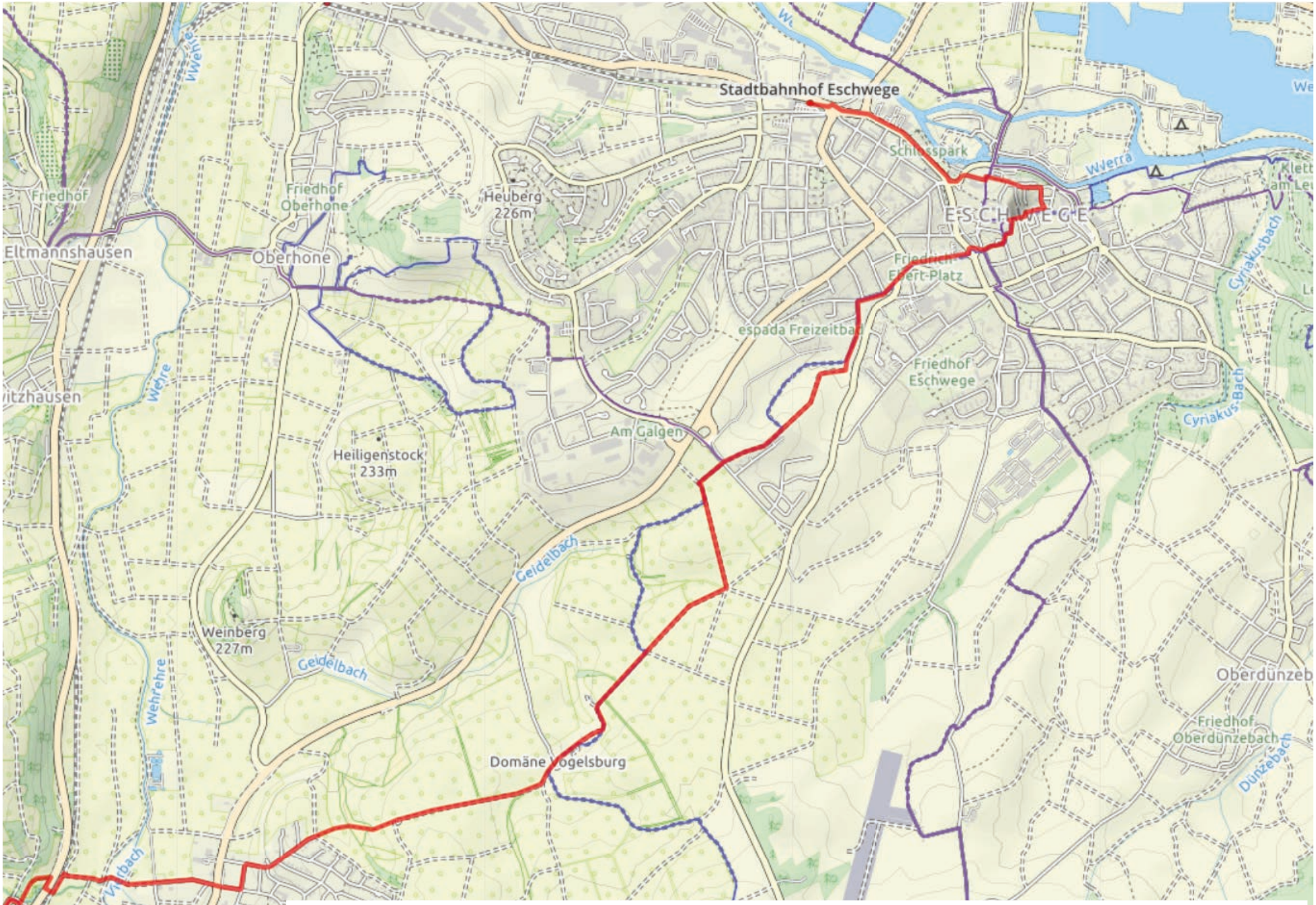

Leaflet | © Thunderforest Outdoors Map Mapdata © OpenStreetMap and Contributors • GPS-Tracks: Karlheinz Fingerle